




To Lowman,  
Boise

21



# PARK CREEK SKI TRAILS

14 km

\$3/day donation

Elk Creek

SHOOTING  
STAR  
1.2 km

LUPINE  
LOOP  
.8 km

CAMAS  
TRAIL  
3.9 km

  
Closed  
to  
Motorized  
Use

Valley Creek

Park Creek

SKYROCKET  
TRAIL  
4.2 km


1.2 km

SEGO LOOP  
2.7 km


4.2 km

Dry Creek

LARKSPUR TRAIL  
2.1 km

 Closed to Motorized Use

 National Forest Land  
(Sawtooth National  
Recreation Area)

 Snowmobile Trail,  
Groomed

 Parking Area

### Groomed Ski Trails

  Easiest

  More Difficult

  Most Difficult

 Dogs Allowed

 Snowshoe Area

 Snowmobile Area

0 1 2 km