

THE HARRIMAN TRAIL

HIKING • MOUNTAIN BIKING • HORSEBACK RIDING

Prairie Creek to Galena lodge

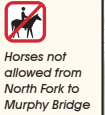
Length: 6.6 miles/10 km
Skill Level: Beginner/Intermediate
Features impressive rock formations, several hills and a winding trail in the trees for the most part.

Baker Creek to Prairie Creek

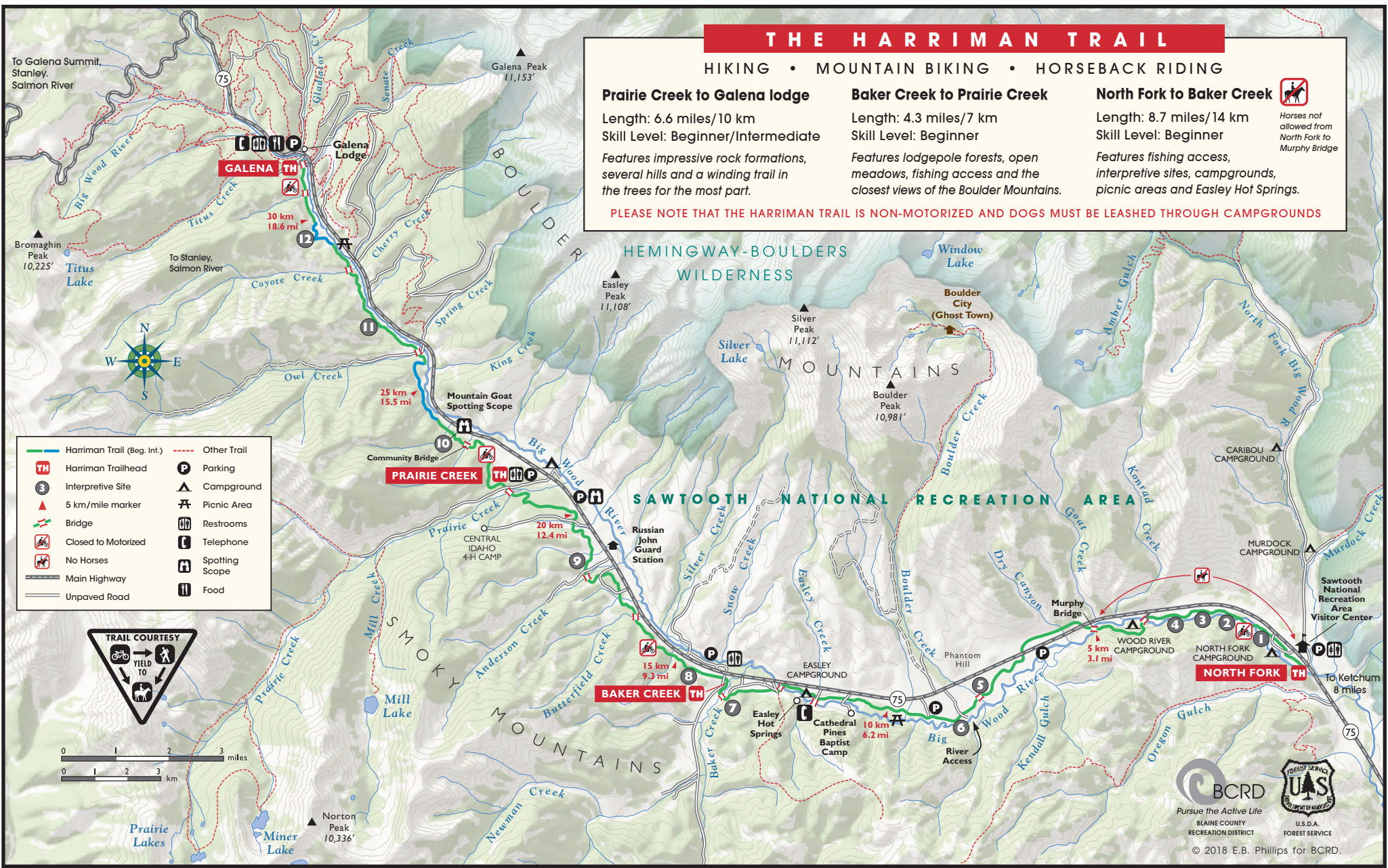
Length: 4.3 miles/7 km
Skill Level: Beginner
Features lodgepole forests, open meadows, fishing access and the closest views of the Boulder Mountains.

North Fork to Baker Creek


Length: 8.7 miles/14 km
Skill Level: Beginner
Features fishing access, interpretive sites, campgrounds, picnic areas and Easley Hot Springs.



PLEASE NOTE THAT THE HARRIMAN TRAIL IS NON-MOTORIZED AND DOGS MUST BE LEASHED THROUGH CAMPGROUNDS



- | | | | |
|--|----------------------------|--|----------------|
| | Harriman Trail (Beg. Int.) | | Other Trail |
| | Harriman Trailhead | | Parking |
| | Interpretive Site | | Campground |
| | 5 km/mile marker | | Picnic Area |
| | Bridge | | Restrooms |
| | Closed to Motorized | | Telephone |
| | No Horses | | Spotting Scope |
| | Main Highway | | Food |
| | Unpaved Road | | |



- 1 km 1 Cottonwoods** - Site features information about the most common tree species found along the Big Wood River.
- 2 km 2 Big Wood River Fishery** - Site features information about conservationist Jack Hemingway and resident fish of the Big Wood.
- 3 km 2.5 Durrance Mountain** - Site features information about the legendary skier and the mountain named after him.
- 4 km 3.5 Forest Conifers** - Site features information about the different kinds of evergreens in the Boulder and Smoky ranges.

- ### INTERPRETIVE SITES
- 5 km 8 Boulder Mountain Range** - Site features a painting by Florian Haemmerle and information about geology of this area.
 - 6 km 10 Wetlands** - Site features information about the riparian life along the Big Wood River.
 - 7 km 14 Pamela Harriman** - Site features history about this unique woman who made this trail a reality.
 - 8 km 14.2 Mountain Skyline** - The spectacular panorama of the Boulder Mountains is best seen from here.

- 9 km 19 Russian John** - The history of the original roadhouse and staff is explained here.
 - 10 km 24 Mountain Goats** - Site features a permanent spotting scope for viewing these elusive animals on the Boulder Mountains to the Northeast.
 - 11 km 27* Sculpin and Wetlands** - Site features information about the Wood River Sculpin and its importance to the riparian values of the Big Wood.
 - 12 km 30* Mining** - The colorful history of Galena's boom and bust period in the late 1800s is outlined here.
- *Signs 11 and 12 are available for sponsorship. Not installed.

